

HOW TO GET TO MOHAWK COLLEGE - FENNEL CAMPUS

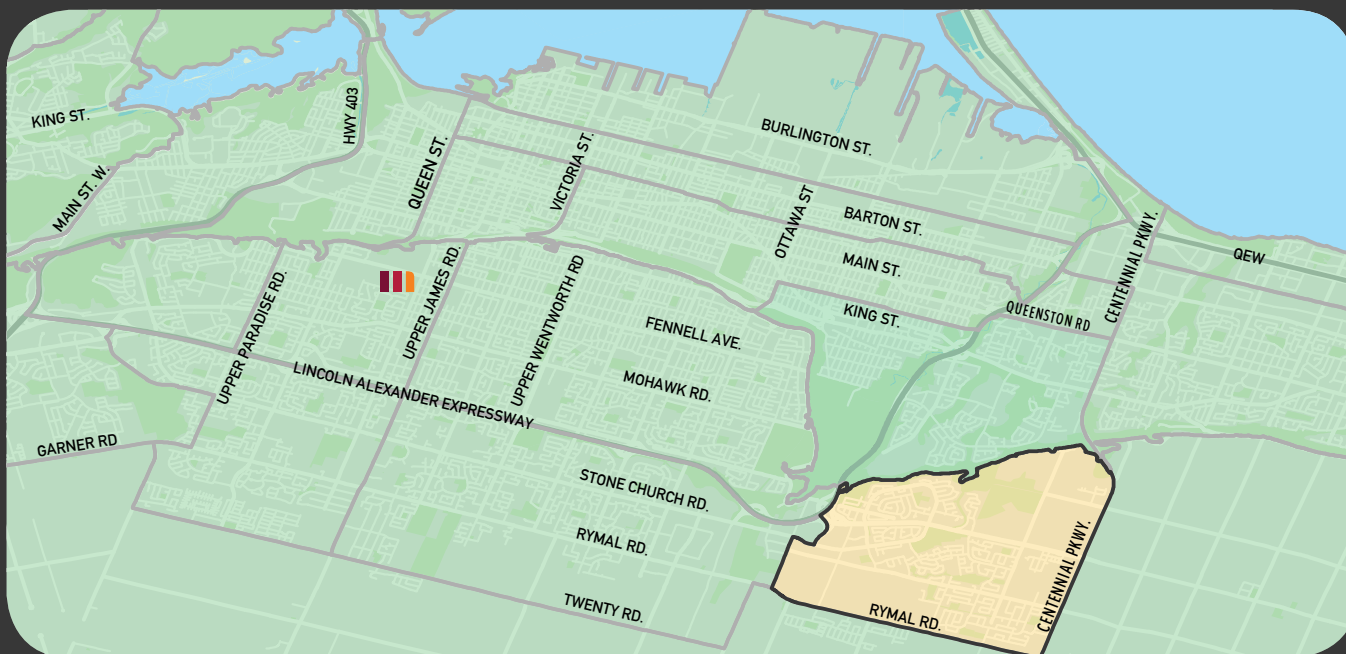
135 FENNEL AVENUE WEST, HAMILTON



STONEY CREEK MOUNTAIN JOURNEY PLAN

EST. COST OF DRIVING ALONE: \$137/MONTH (HERITAGE GREEN)

Getting to campus is easy from Stoney Creek Mountain! Carpooling, transit, and cycling options are available to commuters from this area, giving you the power to choose how you move. Save cash and help the environment!



TRAVEL OPTIONS AVAILABLE TO YOU



HSR Transit

Travel Time: 60 mins
Monthly Savings: \$137



Carpooling

Monthly Savings: \$68



Cycling

Travel Time: 50 mins
Monthly Savings: \$137

Cost Savings & Travel Times

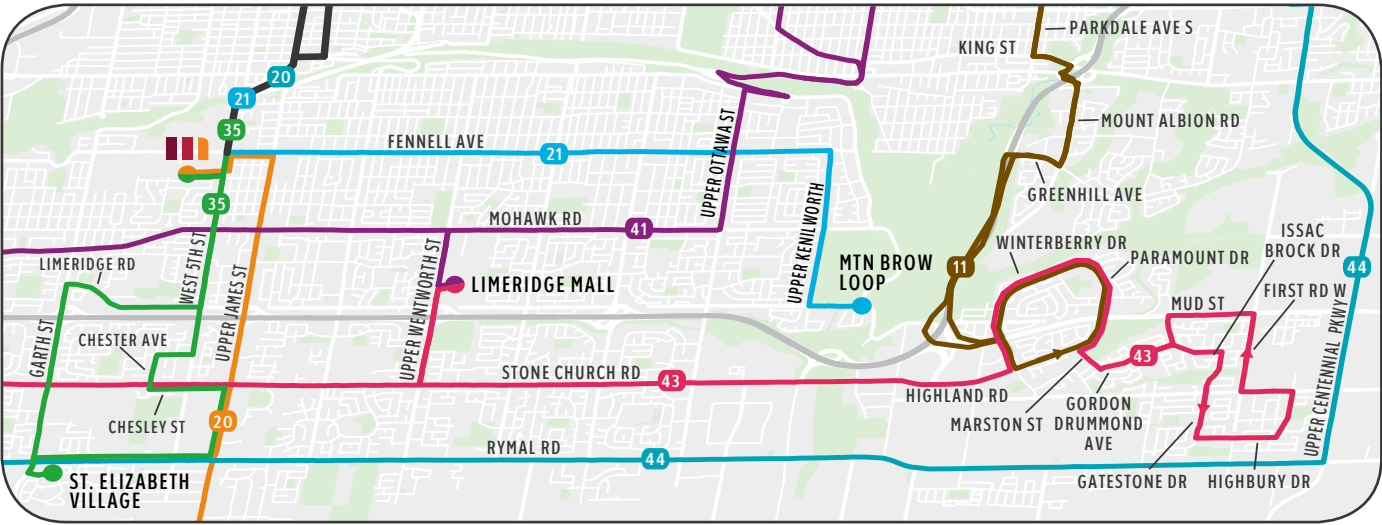
Estimated driving costs are calculated using the monthly cost of a 2014/2015 two-semester parking pass (\$66.76) and CAA's 2013 average annual variable operating cost for a mid-sized sedan (16.67 cents/km).



TAKING TRANSIT TO MOHAWK

Estimated Savings: \$137/month
Estimated trip time: 60 minutes (from Stone Church/Upper Ottawa)

- Recommended Route:
- Take route **43- Stone Church** westbound to Upper James St
 - Connect at **Upper James St** to either route **20- A Line Express** or route **35- College**
 - Get off the bus at the **Mohawk College South Entrance Loop** stop



- Alternatively:
- Take route **43- Stone Church** westbound to **Lime Ridge Mall**
 - Connect to route **41- Mohawk** or route **41A- Mohawk** westbound
 - Gett off at the corner of **West 5th St and Mohawk Rd**
 - Either **walk to campus** (~10 mins) or connect to route **35- College** and get off at the **Mohawk College South Entrance Loop** stop

WANT TO KNOW WHEN TO LEAVE?

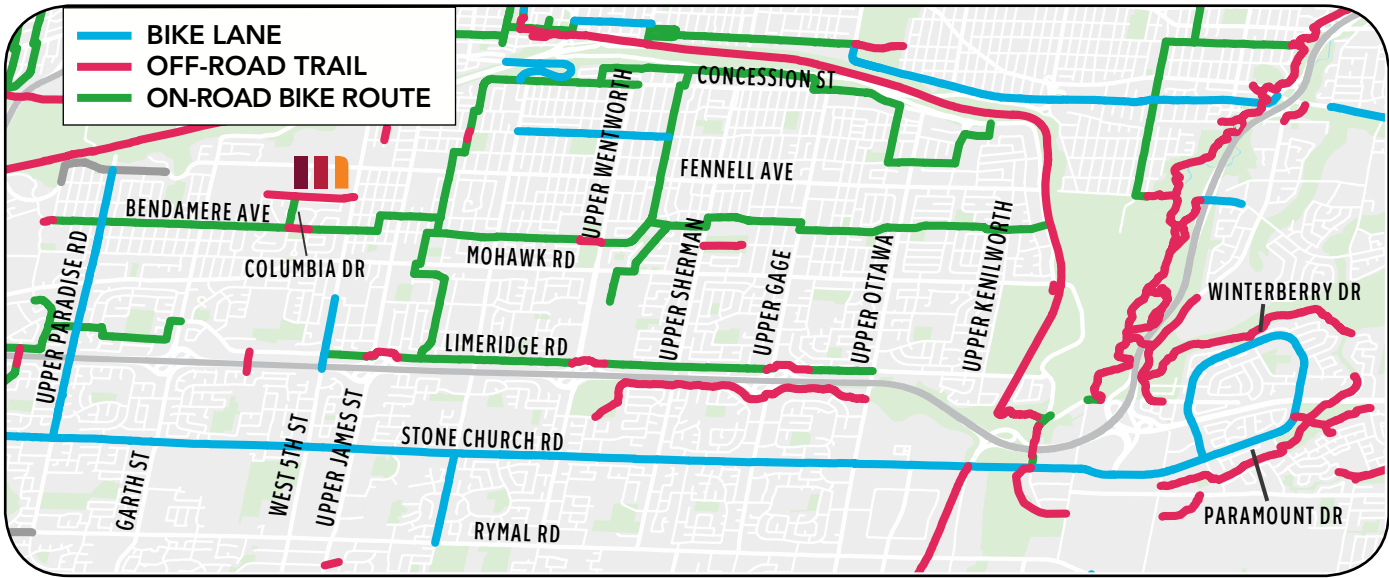
You can use google.ca/transit to plan your trip! Just enter your home address, campus and what time you want to leave or arrive at campus and you'll get a customized journey plan. You'll know the exact time you will need to leave your house to get to campus for class or work on-time!



CYCLING TO MOHAWK

Estimated Savings: \$137/month
Estimated trip time: 50 minutes (from Stone Church & Paramount)

- Recommended Routes:
- Take the **Stone Church Rd bike lanes** westbound to **Upper Paradise**
 - Follow the **Upper Paradise bike lanes** northbound to **Bendamere Ave**
 - Follow **Bendamere Ave** eastbound to **Columbia Dr**
 - Go north on **Columbia Dr** and enter campus via the trail access



WANT TO KNOW THE BEST ROUTE FOR YOU?

- To get custom cycling instructions, simply:
- Go to maps.google.com
 - Search for your home address in the tool bar and click the 'Search' button
 - Click the 'Directions' button
 - Click the 'Cyclist' icon
 - Enter the College address as your destination (135 Fennell Ave. West)
 - Hit the 'Search' button to get your personalized instructions

STONEY CREEK MOUNTAIN JOURNEY PLAN



CARPOOL TO MOHAWK

Estimated Savings With 1 Passenger: \$68/month through cost sharing

Try sharing a ride to campus using Smart Commute's Carpool Zone, the free on-line carpool connection program that matches you with other Mohawk employees and students. Get started by visiting carpoolzone.ca and selecting 'Mohawk College' as your employer. Carpoolers to Fennell Campus can qualify for preferred parking in the Carpool Zone lot, next to DBARC.

HOW IT WORKS

- Any 2+ Mohawk students or staff commuting together can purchase a carpool permit. Proof of access to 2 or more separate vehicles must be provided
- Two or more Mohawk parking permits (Semester, 2 Semester or Annual) registered to separate vehicles can be returned for 1 carpool permit
- Excess permits will be refunded based on a pre-determined refund schedule

BENEFITS OF CARPOOLING

- Carpoolers save 50% or more off parking and commuting through cost sharing
- Vehicles with valid carpool parking permits receive preferred parking in the P10 Carpool Zone (front row)
- Carpool permits include 4 emergency day passes per semester (one per month) in case your carpool partner is unavailable
- Carpooling cuts your commuting emissions in half, reducing your personal carbon footprint